

COUNTY OF BROWN §

PRECINCT 2 §

AMENDED
ANNUAL ROAD REPORT §



All County Roads, bridges and culverts in precinct are in good condition with the exception of the following: **Refer to attached report.**

Amount of money necessary for normal and scheduled maintenance of the precinct roads during the next fiscal year is estimated to be: **\$654,806.00**

Number of traffic control devices in the precinct defaced or torn down: **40**


Any new roads that should be opened up in the precinct: **None known at this time.**

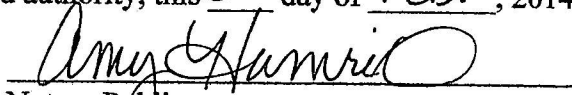
Any bridges, culverts or other improvements necessary to place the precinct roads in good condition and the estimated cost of the improvements: **CR 411 and CR 120; rehabilitate from SH 279 East on CR 120 to the South Intersection of CR 411 to the Red River Bridge in order to improve the flow of heavy traffic into the area with the most production of oil and gas in the county and to bring a portion of these roads up to the standards to handle this type of traffic; \$3,007,626.07.**

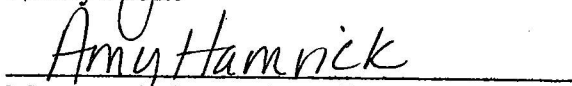
Submitted on the 3rd day of February, 2014


Joel Kelton, Commissioner, Pct. 2

Subscribed and sworn to, before me, the undersigned authority, this 3rd day of Feb., 2014




Notary Public


My commission expires: Dec. 12, 2015

February 3, 2014
(Exhibit # 6)

BROWN COUNTY PCT. 2
ANNUAL ROAD REPORT

Road Name	# Concrete Box	# Bridges	# Culverts	Unpaved	Paved	Total Length	Condition
ABILENE					0.1	0.1	
BETTIS AVE			1		0.3	0.3	
BRICK ST					0.1	0.1	
COX ST					0.1	0.1	
CC WOODSON					0.1	0.1	Split w/3
CR 101			1		0.2	0.2	
CR 105			7	3.6		3.6	
CR 106	2	1	2	2.5		2.5	
CR 115			9	2.1	1.5	3.6	
CR 116			1		0.1	0.1	
CR 117			1		0.5	0.5	
CR 118	9		1	3.1		3.1	
CR 119				1.4		1.4	
CR 120	2	4	12	8.2		8.2	
CR 366			3	1.2		1.2	
CR 405	8	5	2		6.1	6.1	
CR 406	2	7	3	1.9	1.9	3.8	
CR 407		1	4	2.5		2.5	
CR 408			2	0.9		0.9	
CR 409				0.1		0.1	
CR 410		2	1	2.1		2.1	
CR 411	19	7	25		18.9	18.9	
CR 413			1	0.6		0.6	
CR 414			10	4.1		4.1	
CR 415	2		5	3.9		3.9	
CR 416			1	0.5		0.5	
CR 417	14	5	2	7.5	1.2	8.7	
CR 418			1	0.9		0.9	
CR 419			1	1		1	
CR 420			1	0.7		0.7	
CR 421		1	3	1.5		1.5	
CR 422			1		0.5	0.5	
CR 423	1	1	15	1	5.1	6.4	
CR 424		1	6	2.5		2.5	
CR 425	2	1	2	3		3	
CR 426		1	2	2.1		2.1	
CR 427				0.9		0.9	
CR 428		2	9	5.1		5.1	
CR 430			5	1		1	
CR 432			2	1.3		1.3	
CR 433	3	4	3		3.8	3.8	
CR 434			1	2.1		2.1	
CR 435				0.2		0.2	
CR 436			5	2.8	1.9	4.7	
CR 437				0.2		0.2	

BROWN COUNTY PCT. 2
ANNUAL ROAD REPORT

Road Name	# Concrete Box	# Bridges	# Culverts	Unpaved	Paved	Total Length	Condition
CR 438	1	1	4	2.9		2.9	
CR 439		1	1	0.9		0.9	
CR 441	3		5		5.5	5.5	
CR 442			4	2.5	0.5	3	
CR 443				0.5		0.5	
CR 444			2	1.1		1.1	
CR 454			5		1.3	1.3	
CR 455			5		1.7	1.7	
CR 460			4		1.3	1.3	
CR 461			7		2.4	2.4	
CR 463			2		0.1	0.1	
CR 476			2	1		1	
CR 477	1	4	11	3.6	2.1	5.7	
CR 478			14		9.4	9.4	
CR 479	3			1.4		1.4	
CR 487		3	5		5	5	
CR 488				0.4		0.4	
CR 489			3	2.6		2.6	
CR 490				0.4		0.4	
CR 493			1	0.4		0.4	
CR 494			2	1.4		1.4	
CR 495			2	3.5		3.5	
CR 496	2		2	3.7		3.7	
CR 519				0.3		0.3	
CR 536					0.5	0.5	
CR 537					0.1	0.1	
CR 538			1		0.2	0.2	
CR 552			3	1.4		1.4	
CR 556			3	0.5		0.5	
CR 558					0.1	0.1	
CR 559					0.1	0.1	
CR 560					0.2	0.2	
CR 561					0.1	0.1	
CR 562			1		0.5	0.5	
CR 563			2		1	1	
CR 594			10		3.9	3.9	
CUNNINGHAM					0.1	0.1	
E. VAUGHN			1		0.1	0.1	
EL PASO				0.1		0.1	
FORD			1		0.3	0.3	
HIGH MESA				0.3		0.3	
KEITH					0.1	0.1	
LINDLEY ST			2		0.3	0.3	
MONSEY			2		0.3	0.3	
OLD LANE					0.5	0.5	

**BROWN COUNTY PCT. 2
ANNUAL ROAD REPORT**

Road Name	# Concrete Box	# Bridges	# Culverts	Unpaved	Paved	Total Length	Condition
PARSONS			4		0.3	0.3	
PENINSULA DR			1		0.1	0.1	
PLUMMER					0.1	0.1	
PRUITT					0.1	0.1	
SPILLWAY RD					1.1	1.1	
SPRUCE ST				0.2	0.3	0.5	
TEMPLE ST	1				0.5	0.5	
THIRD ST					0.2	0.2	
W. VAUGHN			1		0.1	0.1	
WACO ST					0.2	0.2	
WALNUT		1	3		1.5	1.5	
WATSON LN					0.1	0.1	
WEATHERBY CIR					0.1	0.1	
WEST MAIN					0.2	0.2	
TOTALS	75	53	267	101.6	85	186.9	
	# Concrete Box	# Bridges	# Culverts	Unpaved	Paved	Total Miles	